





















PLAN TOPOGRAFIC
Scala 1:500

Judetul PRAHOVA
Teritoriu adm: PLOIESTI -INTRAVILAN
Adresa imobil: Str. Crasmaritelor nr.4, 4B, 4D - Intravilan
Beneficiar: SC INSPET SA

NOTA: Imobilul are nr. cadastrale 142134, 142662, 124555, 142135, 124231 si sunt inscrise in cartile funciare nr. 142134, 142662, 124555, 142135, 124231 a U.A.T. PLOIESTI.
St masuratori= 51801mp

- LEGENDA**
- | | | | |
|---|------------------------|---|-----------------|
|  | Stajp beton |  | Ax drum |
|  | Stajp kerpi |  | Margine drum |
|  | Stajp metal |  | Ax stang |
|  | Veneil gaze |  | Trotuar |
|  | Indicator |  | Conducta gaze |
|  | Hidrant |  | Gard plac beton |
|  | Roset/daciana
placa |  | Gard plasa |
|  | Carmen apa |  | Linie CF |
|  | Carmen canal | | |
|  | Carmen gaze | | |
|  | Fantana | | |
|  | Gager | | |

VIZAT O.C.P.I. PRAHOVA
CONF. L50/1991 REPUBLICATA CU MODIFICARILE
SI COMPLETARILE ULTERIOARE